Zillion Info

DATA AND CONFIGURATION

http://services.zillioninfo.com
info@zillioninfo.com

Welcome to ZillionInfo Online

ZillionInfo Online provides five types of data analytics services: VisualData, Multivariate Mapping, Regionalization, iRedistrict, and iRedistrict with Site. VisualData is available for free accounts. For more information about the subscription plans, please check our subscription plans. Please contact info@zillioninfo.com for subscription or for more details.

If you are an account administrator, please upload data in the "data" page, assign the data to the service you would like to use for analysis in "Configuration" page, and click the "Launch" button to start data analytics. You may also pick the data shared by ZillionInfo or by other users in the data list. Limited user and standard user accounts cannot upload data and cannot configure services. Please check our user manuals for instructions on service usage.

Shapefiles and geo-tagged CSV files are currently supported. Support of other file formats is coming soon. When uploading a shapefile, please make sure the shapefile is zipped without any folders. When uploading a geo-tagged CSV file, please make sure the latitude and longitude attributes are not null values.

This data analytics platform is for quantitative analytics, so there should be at least one numeric attribute in the dataset being analyzed.

Data List

All data that has been uploaded to the online service will be displayed in the Data List. Click the radio-button in front of each data item to configure, launch or delete. A search bar is located above the list for easy access to previously loaded data.

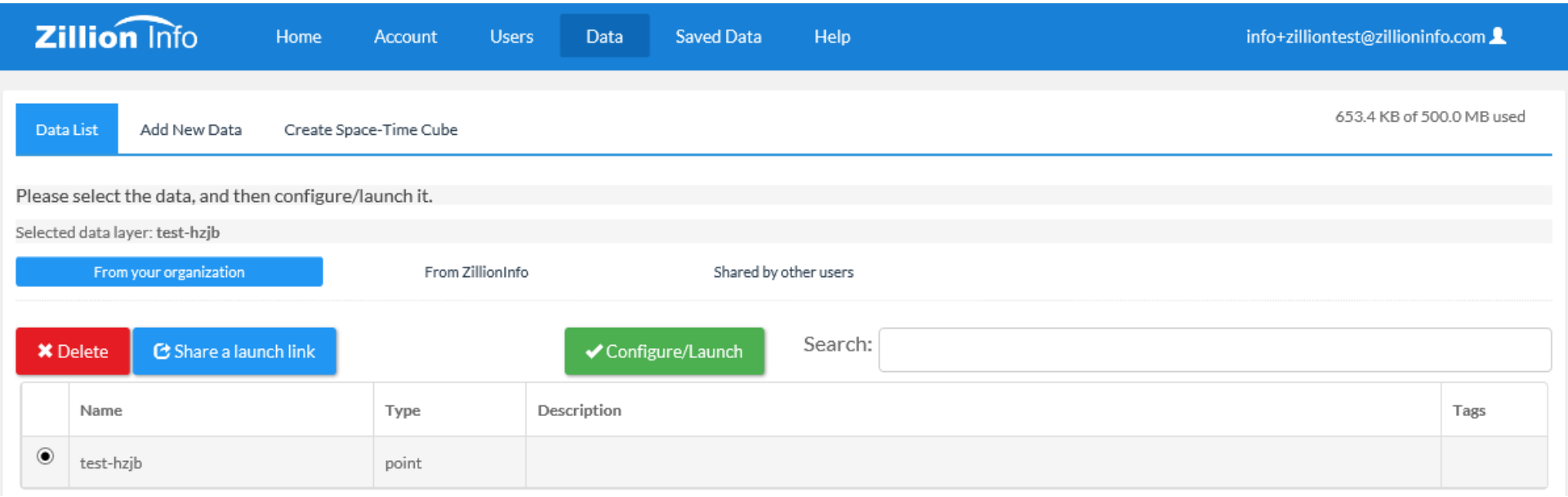

Share a Launch Link

Click Share a launch link button and select the appropriate service for other users. Click Generate the link to share the generated web link to other users. The specific dataset and service can be accessed by users. Also the service can be embedded to other web pages or APPs.

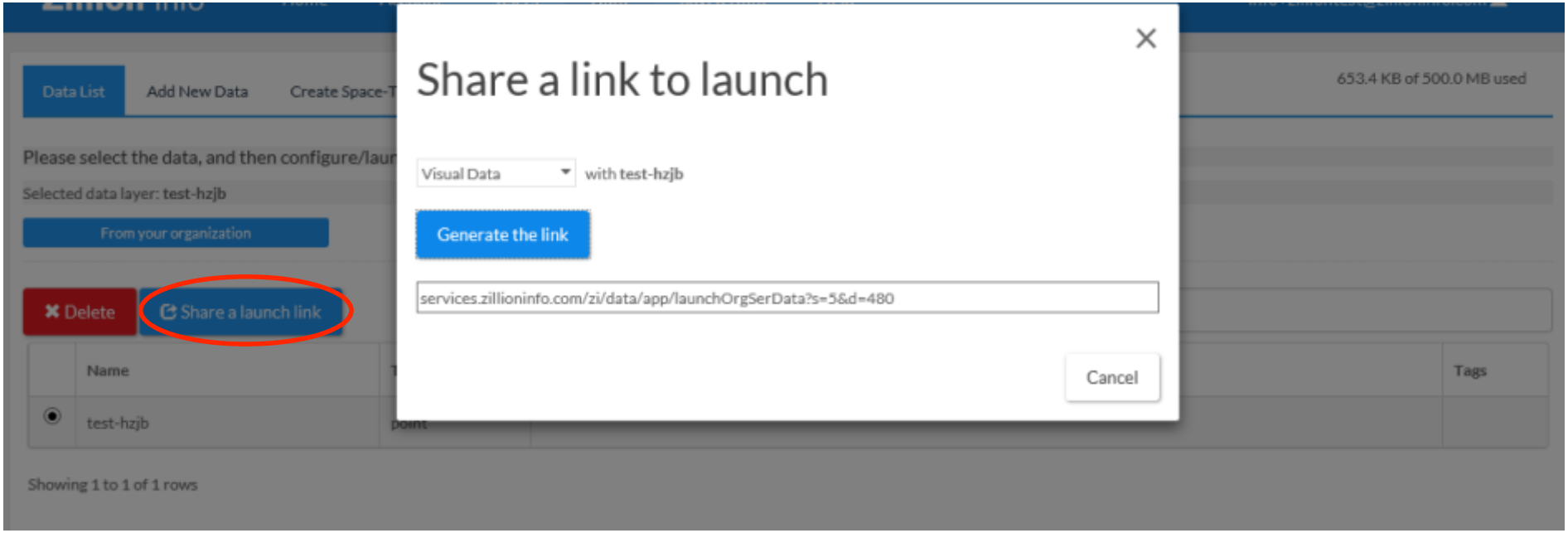

Upload Data

A shapefile or a CSV file with longitude and latitude can be uploaded to the server.

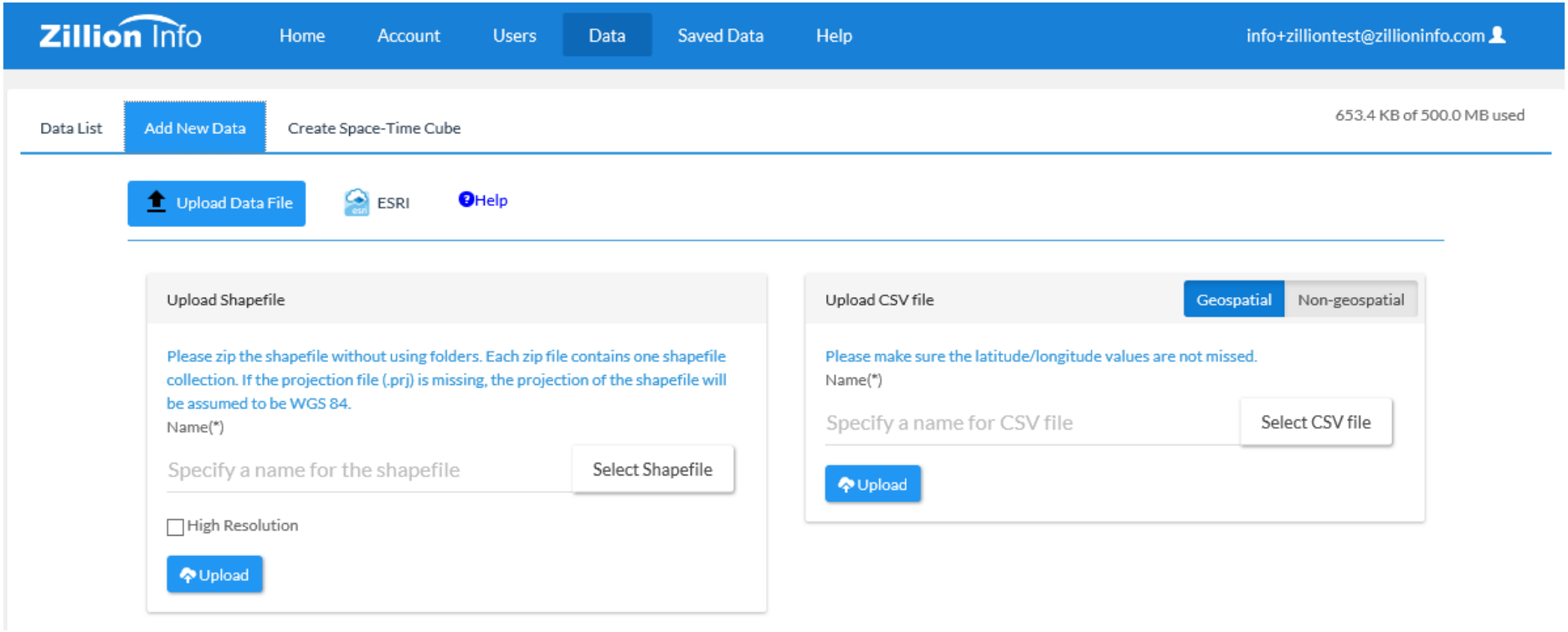

Upload Data from ESRI ArcGIS Online

Click "ArcGIS Online" to upload data files from your ArcGIS Online account.
This option is not available unless you have an account with the ArcGIS Online service.

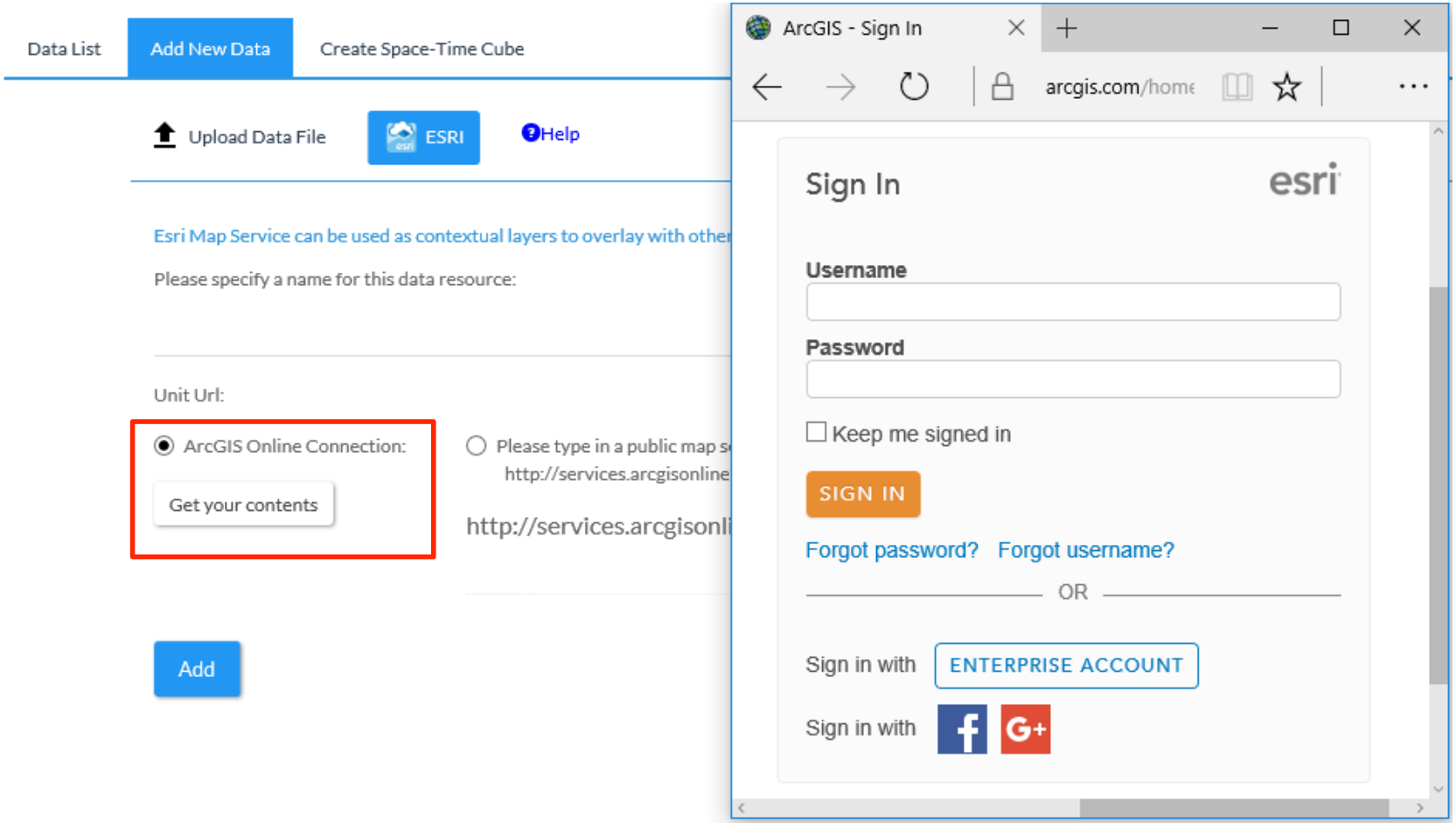

Add Public Esri Map Service as Contextual Layers

Public Esri Map Service can be added to serve as contextual layers. Add one layer each time. Make sure to include the layerID at the end of the url.

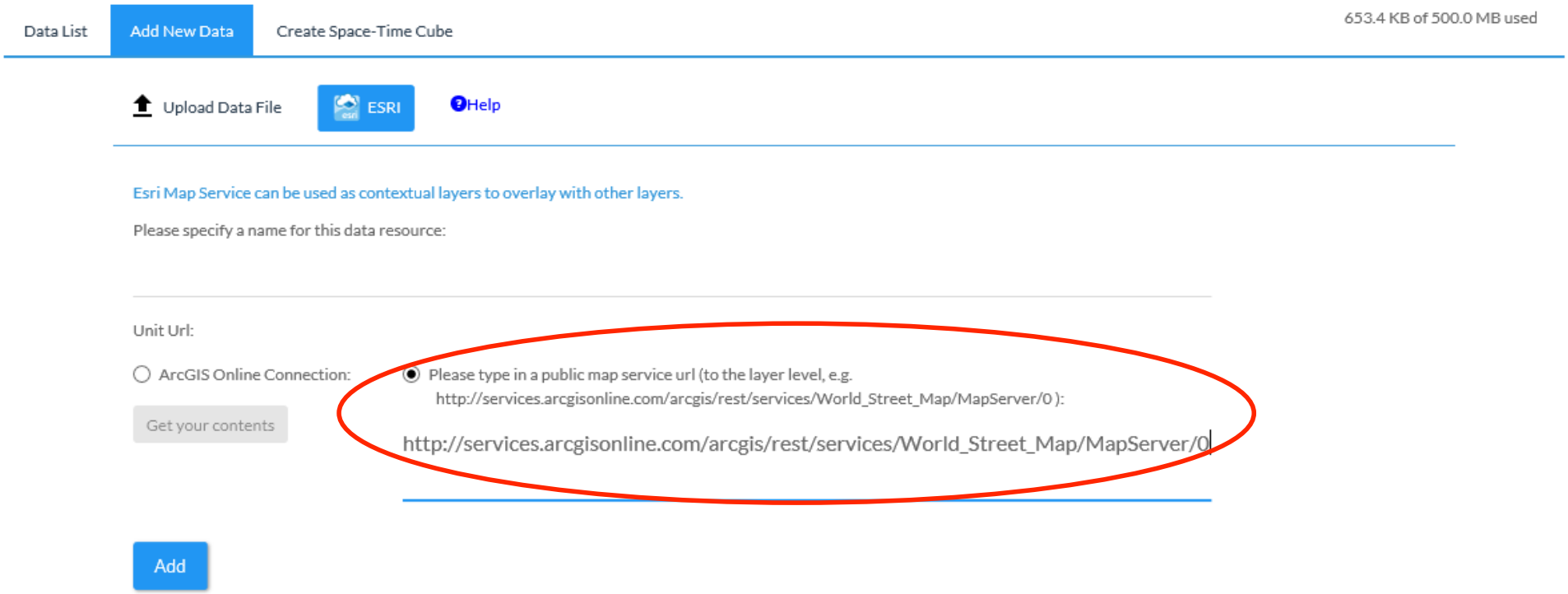

Configure and Launch

Click the "Configure/Launch" button to start service configuration and launch the service."

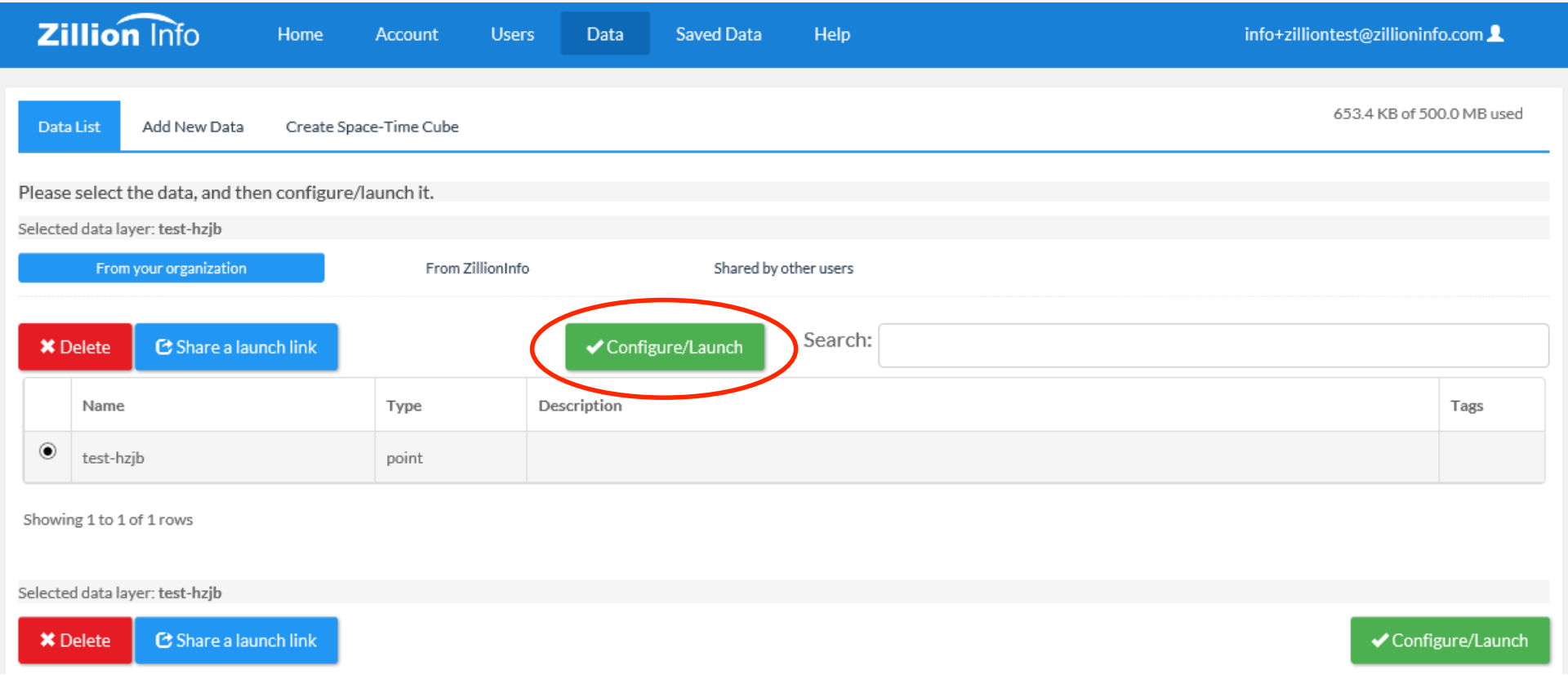

Description and Tags for Dataset

Click the "Back" button on the top to return to the data list.
Click the "Edit" button to edit data details;
Data Tags can be added to help categorize datasets.

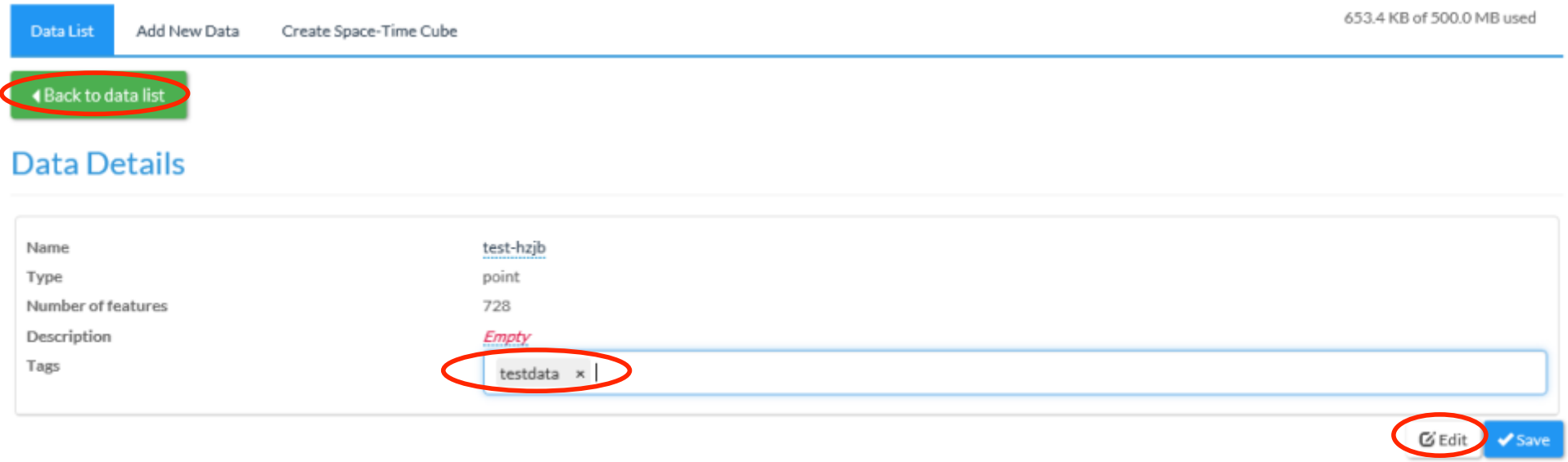

Launch Data

Select the checkbox in front of each data analytics service to assign this dataset to it;
Click the "save" button to save the service configuration;
Click the "Lauch" button to launch the service;
Click the "Config" button in the contextual layer section to add contexual layers to each dataset.）

Please select the service below to configure and launch.

- [x] VisualData
- [ ] Multivariate Mapping
- [ ] Regionalization

Map classification field: –
Chart X-Axis field: –
Chart Y-Axis field: –
Chart classification field: –

Save

Contexual layers

Contextual layers are optional. You may add multiple contextual layers to your dataset. These layers can be turned on/off.

Name	Style
No matching records found	

Save Order | Config

Launch

Change the Style or Appearance of Contextual Layers

Contexual layers

Contextual layers are optional. You may add multiple contextual layers to your dataset. These layers can be turned on/off.

Name	Style
Business Patterns 2013 US	

Save Order | Config

Style for Business Patterns 2013 US

Fill color:

rgba(246,32,118,1)

Boundary width:

1

Boundary color:

rgba(0,0,0,1)

Apply

Thank you for choosing our products!